

## Directions from the Barnes Tennis Center to Hilton San Diego Mission Valley

Hilton San Diego Mission Valley (About 5.4 mi –6 minutes)  
901 Camino Del Rio South; San Diego, CA 92108

Leaving the Barnes Tennis Center, turn right onto W Point Loma Blvd.

Take first right onto Nimitz Blvd.

Slight right at I-8 East (signs for I-5 South)

Take exit 4C for CA-163 North toward Escondido

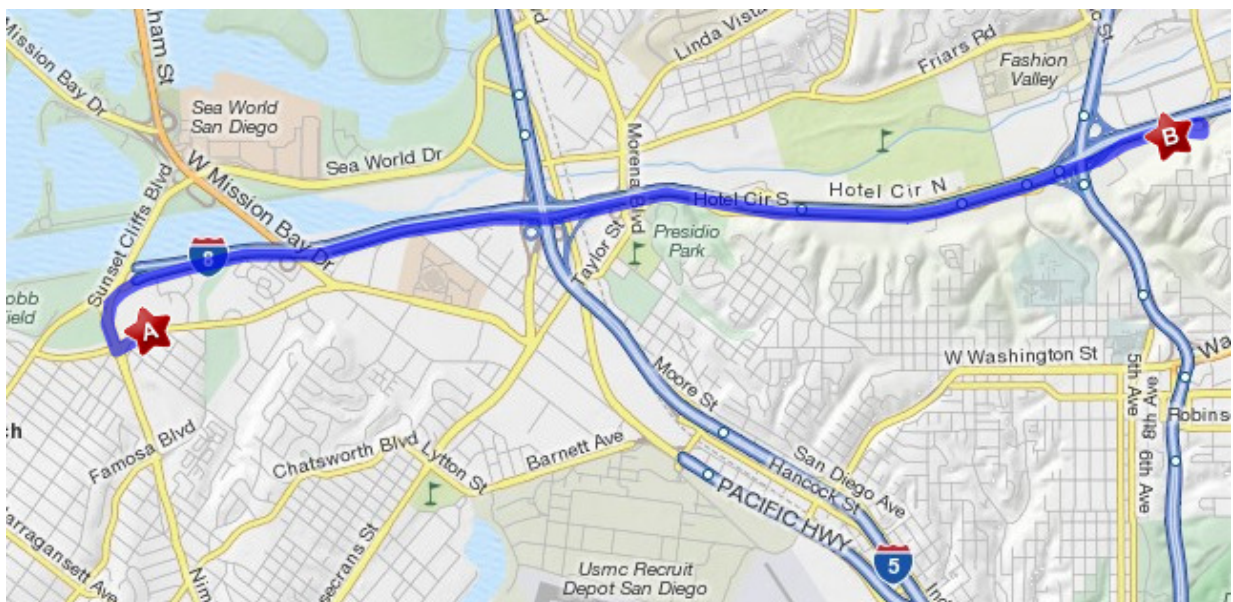
Keep Right at the fork, follow signs for I-8 East/El Centro

Keep right at the fork, follow signs for Mission Center Rd/Auto Circle

Keep right again, follow signs for Camino Del Rio South and merge onto Auto Circle/Mission Center Road

Turn right at Camino Del Rio South

Hotel will be on the left



## Directions from the San Diego Airport to the Hilton San Diego Mission Valley

Hilton San Diego Mission Valley (About 6.6 mi –12 minutes)  
901 Camino Del Rio South; San Diego, CA 92108

Head west on Airport Terminal Road

Slight Left to stay on Airport Terminal Rd.

Slight Left toward N. Harbor Dr.

Left at N. Harbor Dr.

Left at W. Grape St.

Take the ramp onto I-5 South

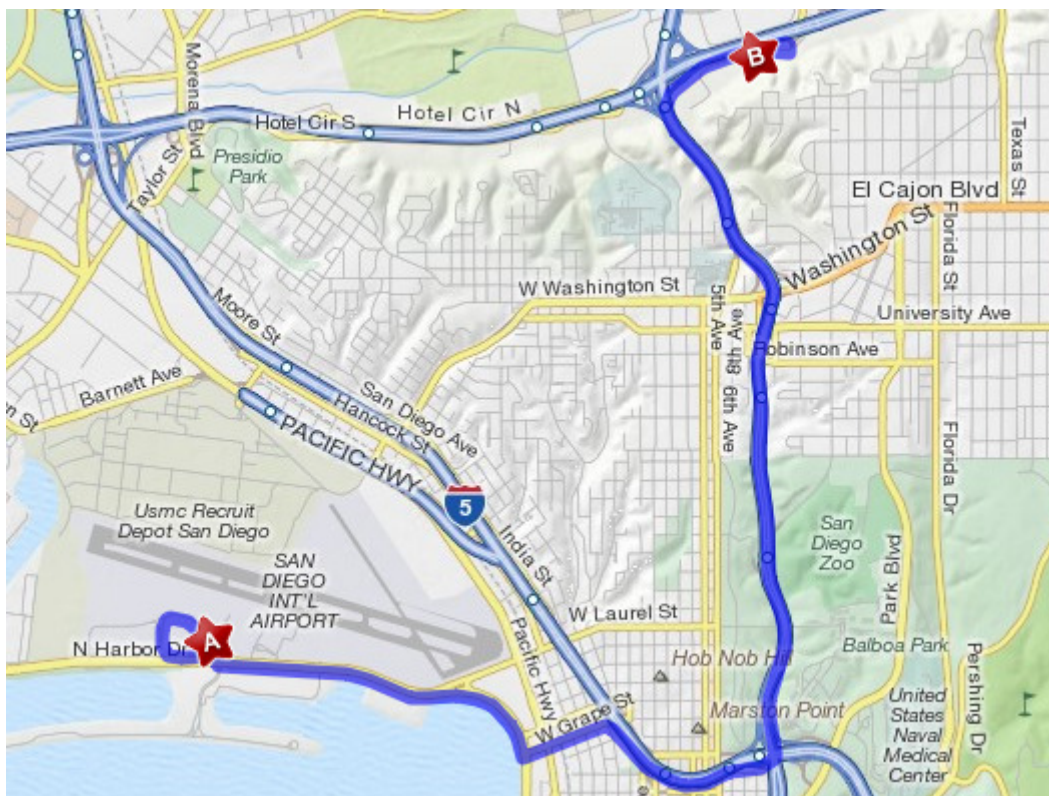
Take exit 16 to merge onto CA-163 North toward Escondido

Take exit 3A for I-8 East, toward El Centro

Keep right at the fork, follow signs for Mission Center Rd/AutoCircle

Keep Right again, follow signs for Camino Del Rio South and merge onto Auto Circle/Mission Center Rd.

Turn Right at Camino Del Rio South, hotel will be on the left.



## Directions from the San Diego Airport to the Barnes Tennis Center

Barnes Tennis Center (3.7 miles, about 8 minutes)

4490 W Point Loma Blvd; San Diego, CA 92107

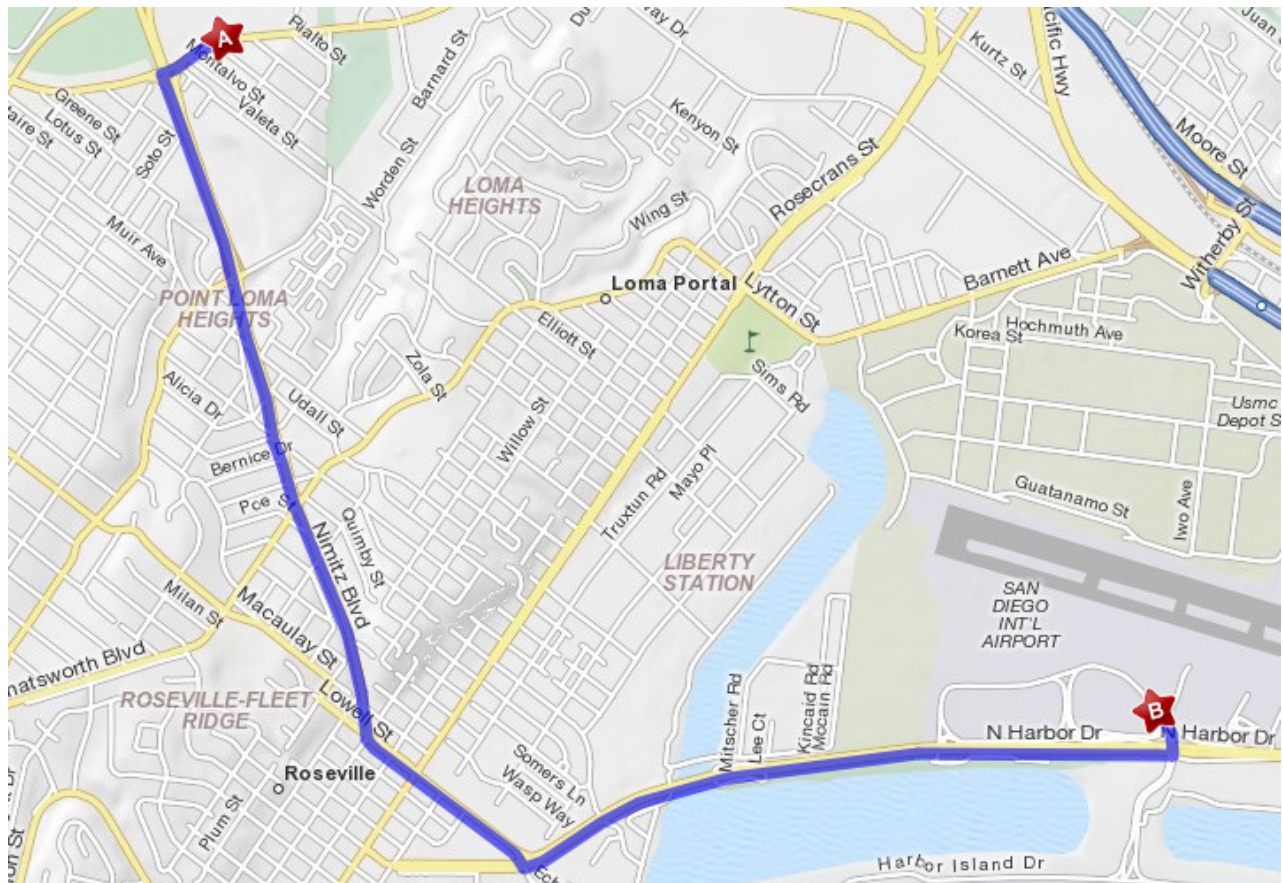
Go West on Airport Terminal Road

Turn Right onto North Harbor Drive  
(if you rented a car you will start here,  
turning left onto N. Harbor Dr.)

Right turn at Nimitz Blvd.

Right turn at W. Point Loma Blvd.

Left turn into the Barnes Tennis Center  
(about one block, look for flags  
and signs)



## Directions from the Barnes Tennis Center to La Jolla Beach and Tennis Club

La Jolla Beach and Tennis Club (LJBTC) (About 10.5 miles, and 15 minutes)  
2000 Spindrift Dr; La Jolla, CA 92037

Leaving the Barnes Tennis Center, turn left onto W Point Loma Blvd.

Continue onto Sports Arena Blvd.

Turn Left at Camino Del Rio West

Merge onto I-5 via the ramp to Los Angeles

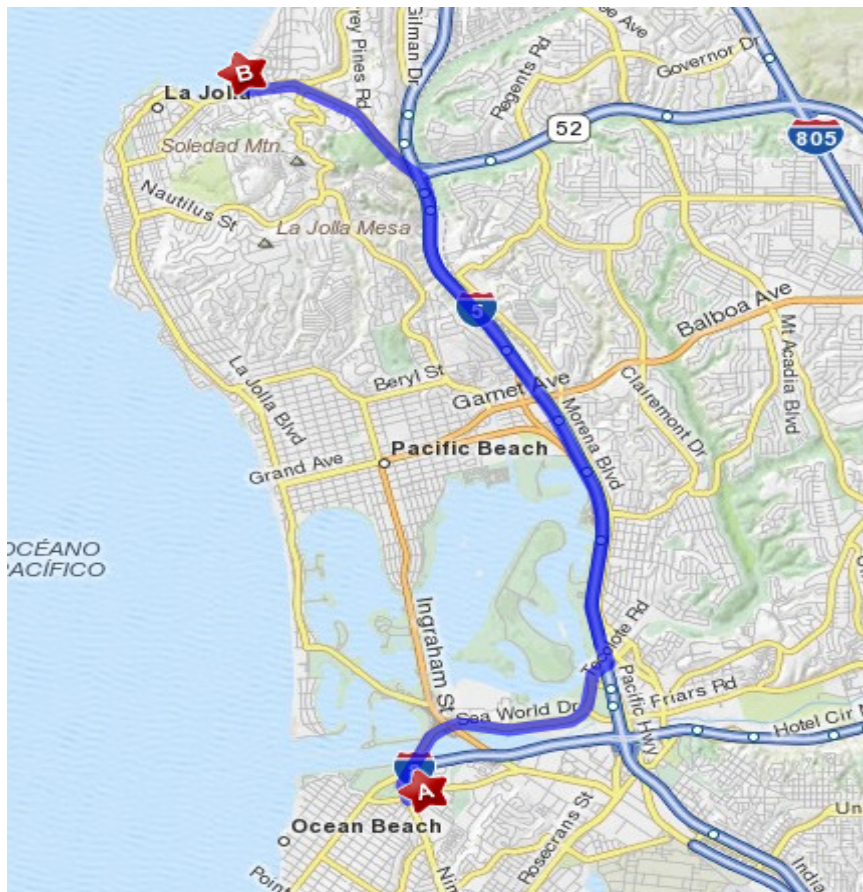
Take exit 26 A for W. La Jolla Parkway

Turn right at La Jolla Shores Road (2<sup>nd</sup> stoplight)

Take first left, Paseo Dorado

The club is down two blocks on your right.

Stop at Guard Shack and get directions to the event.



## Directions to SDSU Tennis Center

Leaving the Barnes Tennis Center, turn right onto W Point Loma Blvd.

Turn right onto Nimitz Blvd.

Merge onto I-8 E

From I-8, take the College Avenue exit and go south.

Turn right at Montezuma (second stop light at the top of the hill).

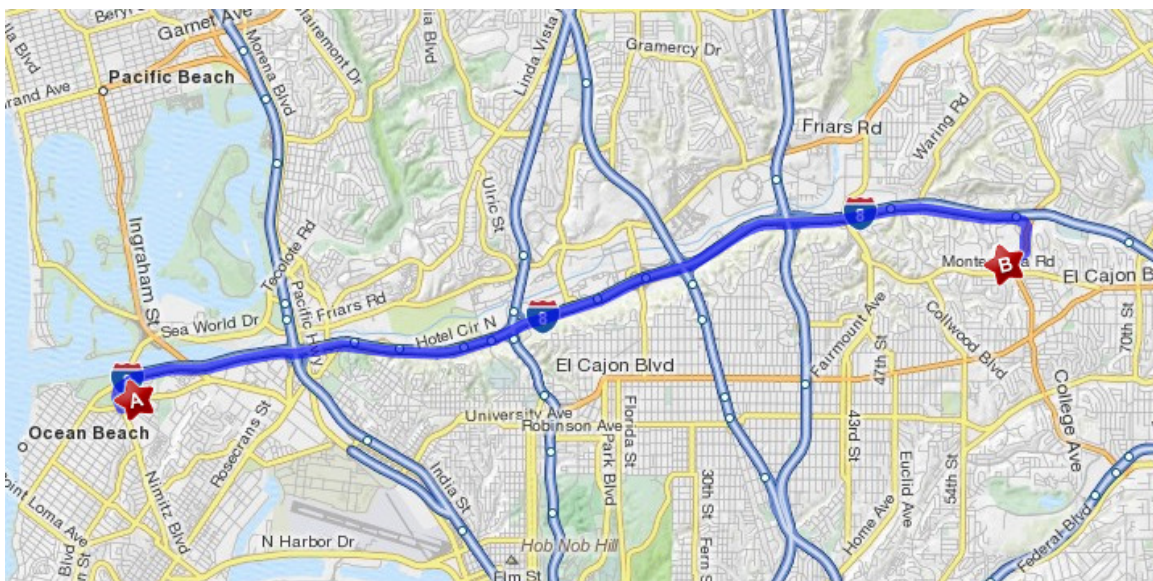
Go to the second stop light (55th Street) and turn right.

Make an immediate left at the first stop light into the parking structure.

For entrance to the stadium, go down to the bottom floor and walk out of the north side. From there, you will see Tony Gwynn Stadium. Follow the path along the playing fields to the west side of the stadium and you will see the entrance to the Tennis Center.



Persons with disabled placards/ license plates should proceed directly to parking lots surrounding Tony Gwynn Stadium, along 55th Street & Remington Road. Your placard/ disabled license plate is valid in any marked parking stall.



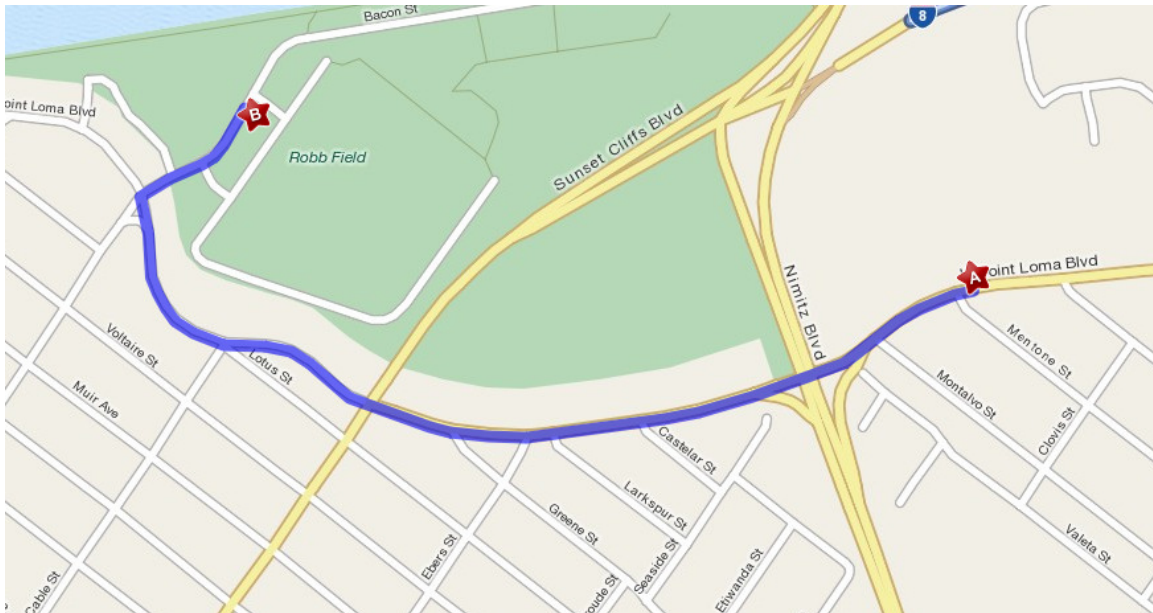
## Directions from the Barnes Tennis Center to Peninsula Tennis Club

Peninsula Tennis Club (PTC) (1.2 miles, about 3 minutes)  
2525 Bacon Street, San Diego, CA 92107-1306 (619-226-3407)

Leaving the Barnes Tennis Center, turn right onto W Point Loma Blvd.

Go straight through the light, and take third right onto Bacon Street.

Follow Bacon into the park area, parking on left across from courts



## Directions from the Barnes Tennis Center to Point Loma Nazarene University

Point Loma Nazarene University (PLNU) (3.1 miles, about 8 minutes)  
3900 Lomaland Drive, San Diego, CA 92106 (619-849-2579)

Leaving the Barnes Tennis Center, turn right onto W Point Loma Blvd.

Take the first left onto Nimitz Blvd.

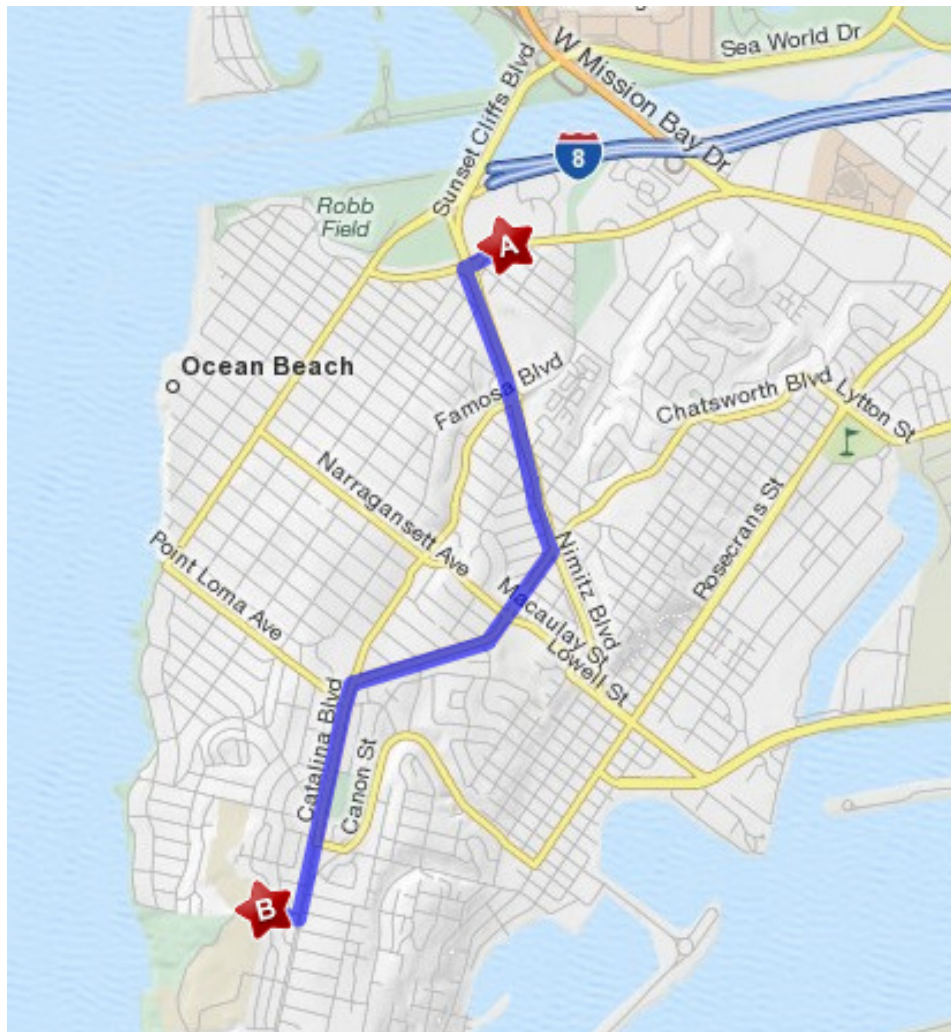
Take the Famosa Blvd. ramp to Catalina Blvd.

Turn right at Famosa Blvd.

Continue on to Catalina Blvd. about 2.3 miles

Turn right onto Garden Lane; note entrance signs to Point Loma Nazarene University

Stop at Guard Gate to receive parking permit and directions to courts



## Directions from the Barnes Tennis Center to San Diego Tennis and Racket Club

San Diego Tennis and Racket Club (SDTRC) (3.9 miles, about 7 minutes)  
4848 Tecolote Road, San Diego, CA 92110-1597 (619-275-3270)

Leaving the Barnes Tennis Center, turn left onto W Point Loma Blvd.

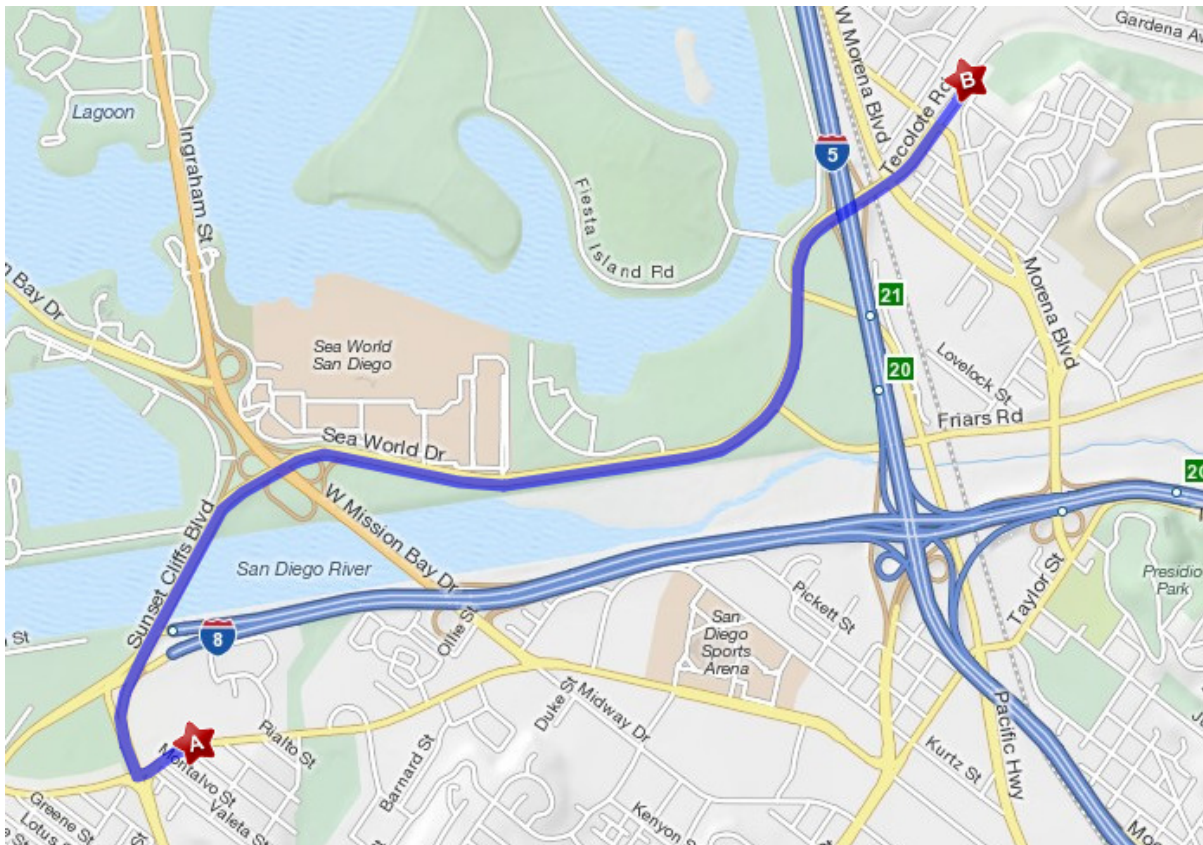
Continue onto Sports Arena Blvd.

Turn left at Camino Del Rio West and merge onto I-5 North

Take exit 21 for Sea World Drive/Tecolote Road

Turn right onto Tecolote Rd.

Go straight at the light, pass baseball fields on right, turn left into SDTRC parking lot.



## Directions from the Barnes Tennis Center to University of San Diego

University of San Diego (USD) (5 miles, about 8 minutes)  
5998 Alcalá Park, San Diego, CA 92110 (619-260-4600)

Leaving the Barnes Tennis Center, turn right onto W Point Loma Blvd.

Turn right onto Nimitz Blvd.

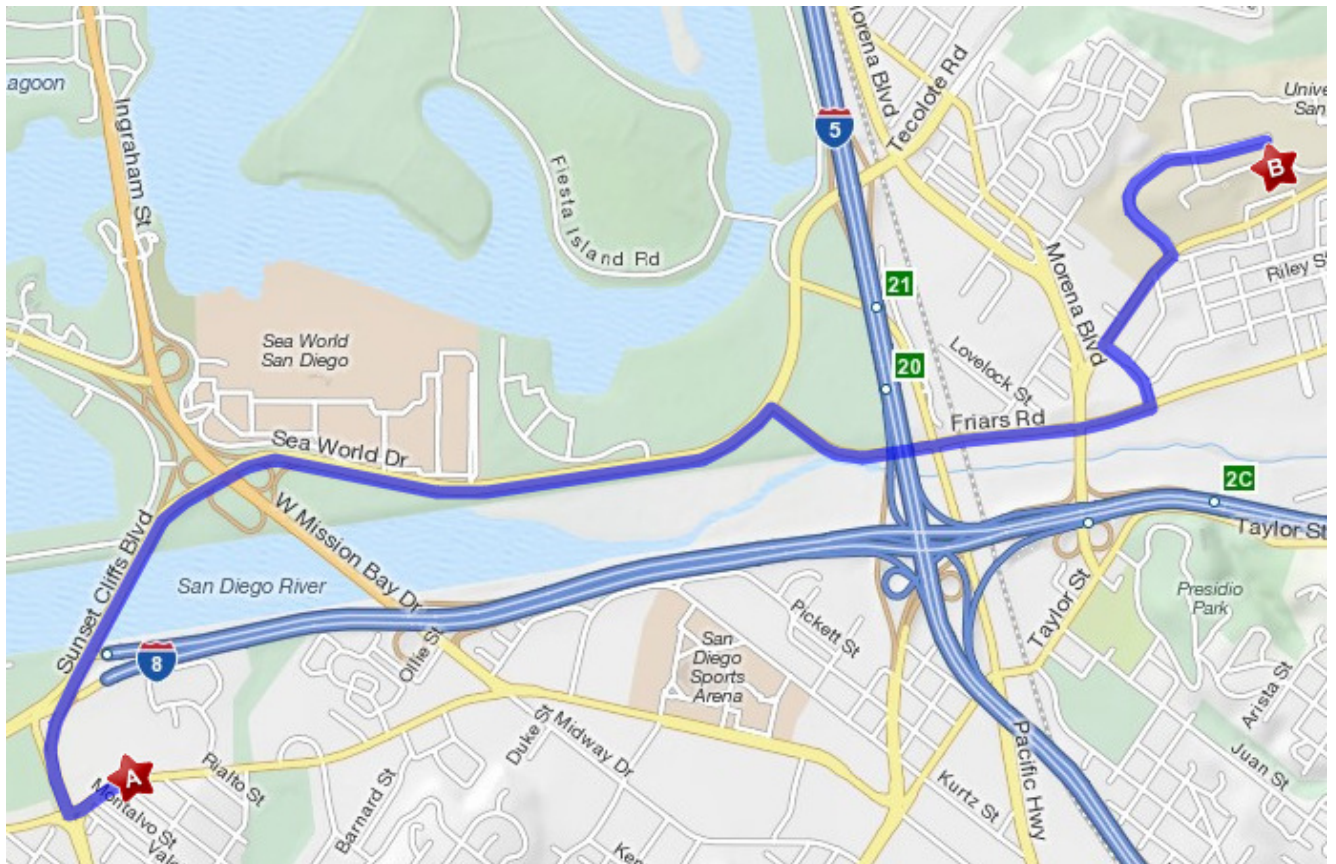
Merge onto I-8 E (slight right) for 2.6 miles.

Take Exit 3 to merge onto Taylor St.

Right at Morena Blvd., followed by slight Right at Linda Vista Rd.

Left at Alcalá Park Way

At West Entrance Gate: obtain parking permit and receive directions to courts.



## Directions from the Barnes Tennis Center to Pacific Beach Tennis Club

Pacific Beach Tennis Club (PBTC) (5.5 miles, about 11 minutes)  
2639 Grand Ave., San Diego, CA 92109 (858-274-0912)

Leaving the Barnes Tennis Center turn left on W. Point Loma Blvd.

Take a sharp left at Midway Drive

Slight left at Sports Arena Blvd

Continue onto W. Mission Bay Drive

Stay in middle lane, street becomes Ingraham St.

Turn right at Grand Ave.

About 1.2 miles down on the right, enter PB Tennis Club. (pass Mission Bay High School and little league baseball fields on your right just before the entrance)

